DNV·GL

TOWNSHIP OF SPRINGWATER SOLAR PROJECT

LRP Site Considerations Review

CurrentLight LP

Document No.: 800812-CAMO-T-08 / Final
Date: 25 August 2015

IMPORTANT NOTICE AND DISCLAIMER

1. This document is intended for the sole use of the Customer as detailed on the front page of this document to whom the document is addressed and who has entered into a written agreement with the DNV GL entity issuing this document ("DNV GL"). To the extent permitted by law, neither DNV GL nor any group company (the "Group") assumes any responsibility whether in contract, tort including without limitation negligence, or otherwise howsoever, to third parties (being persons other than the Customer), and no company in the Group other than DNV GL shall be liable for any loss or damage whatsoever suffered by virtue of any act, omission or default (whether arising by negligence or otherwise) by DNV GL, the Group or any of its or their servants, subcontractors or agents. This document must be read in its entirety and is subject to any assumptions and qualifications expressed therein as well as in any other relevant communications in connection with it. This document may contain detailed technical data which is intended for use only by persons possessing requisite expertise in its subject matter.

2. This document is protected by copyright and may only be reproduced and circulated in accordance with the Document Classification and associated conditions stipulated or referred to in this document and/or in DNV GL's written agreement with the Customer. No part of this document may be disclosed in any public offering memorandum, prospectus or stock exchange listing, circular or announcement without the express and prior written consent of DNV GL. A Document Classification permitting the Customer to redistribute this document shall not thereby imply that DNV GL has any liability to any recipient other than the Customer.

3. This document has been produced from information relating to dates and periods referred to in this document. This document does not imply that any information is not subject to change. Except and to the extent that checking or verification of information or data is expressly agreed within the written scope of its services, DNV GL shall not be responsible in any way in connection with erroneous information or data provided to it by the Customer or any third party, or for the effects of any such erroneous information or data whether or not contained or referred to in this document.

4. Any wind or energy forecasts estimates or predictions are subject to factors not all of which are within the scope of the probability and uncertainties contained or referred to in this document and nothing in this document guarantees any particular wind speed or energy output.

KEY TO DOCUMENT CLASSIFICATION

Strictly Confidential	:	For disclosure only to named individuals within the Customer's organization.
Private and Confidential	:	For disclosure only to individuals directly concerned with the subject matter of the document within the Customer's organization.
Commercial in Confidence	:	Not to be disclosed outside the Customer's organization.
DNV GL only	:	Not to be disclosed to non-DNV GL staff
Customer's Discretion	:	Distribution for information only at the discretion of the Customer (subject to the above Important Notice and Disclaimer and the terms of DNV GL's written agreement with the Customer).
Published	:	Available for information only to the general public (subject to the above Important Notice and Disclaimer).

Project name:	Township of Springwater Solar Project	DNV GL - Energy
Report title:	LRP Site Considerations Review	GL Garrad Hassan Canada Inc.
Customer:	CurrentLight LP, 100 King Street West 30th Floor, Toronto, ON M5X 1C9 Canada	Renewables Advisory 4100 Molson – Suite 100 Montreal H1Y 3N1, Canada
Contact person:	Charmaine Thompson, Kshitij Kaushik, Khuram Shahzad	Tel +1 514-272-2175 Enterprise No.: 860480037
Date of issue:	25 August 2015	
Project No.:	800812	
Document No.:	800812-CAMO-T-08	
Issue:	C	
Status:	Final	

Task and objective:

Prepared by:	Verified by:	Approved by:
Nataniel Therrien GIS Analyst	Arlene Whitmore Project Manager	Francis Langelier GIS Team Leader
Caroline Donohue GIS Analyst		

☐ Strictly Confidential
☐ Private and Confidential
☐ Commercial in Confidence
☐ DNV GL only
☒ Customer's Discretion
☐ Published

Keywords:
LRP, Solar, Ontario, Site Considerations

© GL Garrad Hassan Canada Inc.. All rights reserved.

Reference to part of this report which may lead to misinterpretation is not permissible.

Issue	Date	Reason for Issue	Prepared by	Verified by	Approved by
C	25 August 2015	Final	N. Therrien, C. Donohue	A. Whitmore	F. Langelier

1. SITE CONSIDERATIONS MAPS

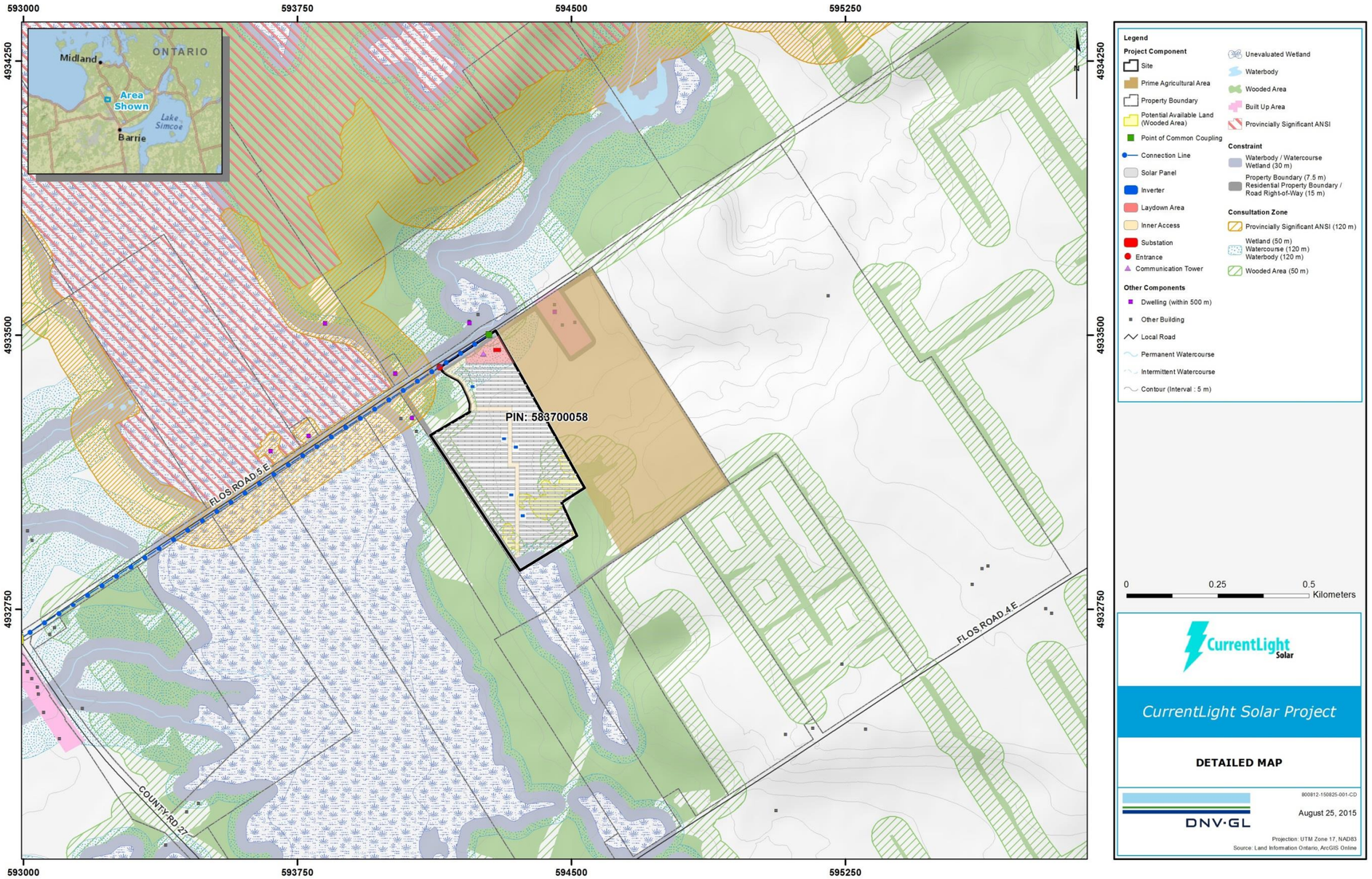

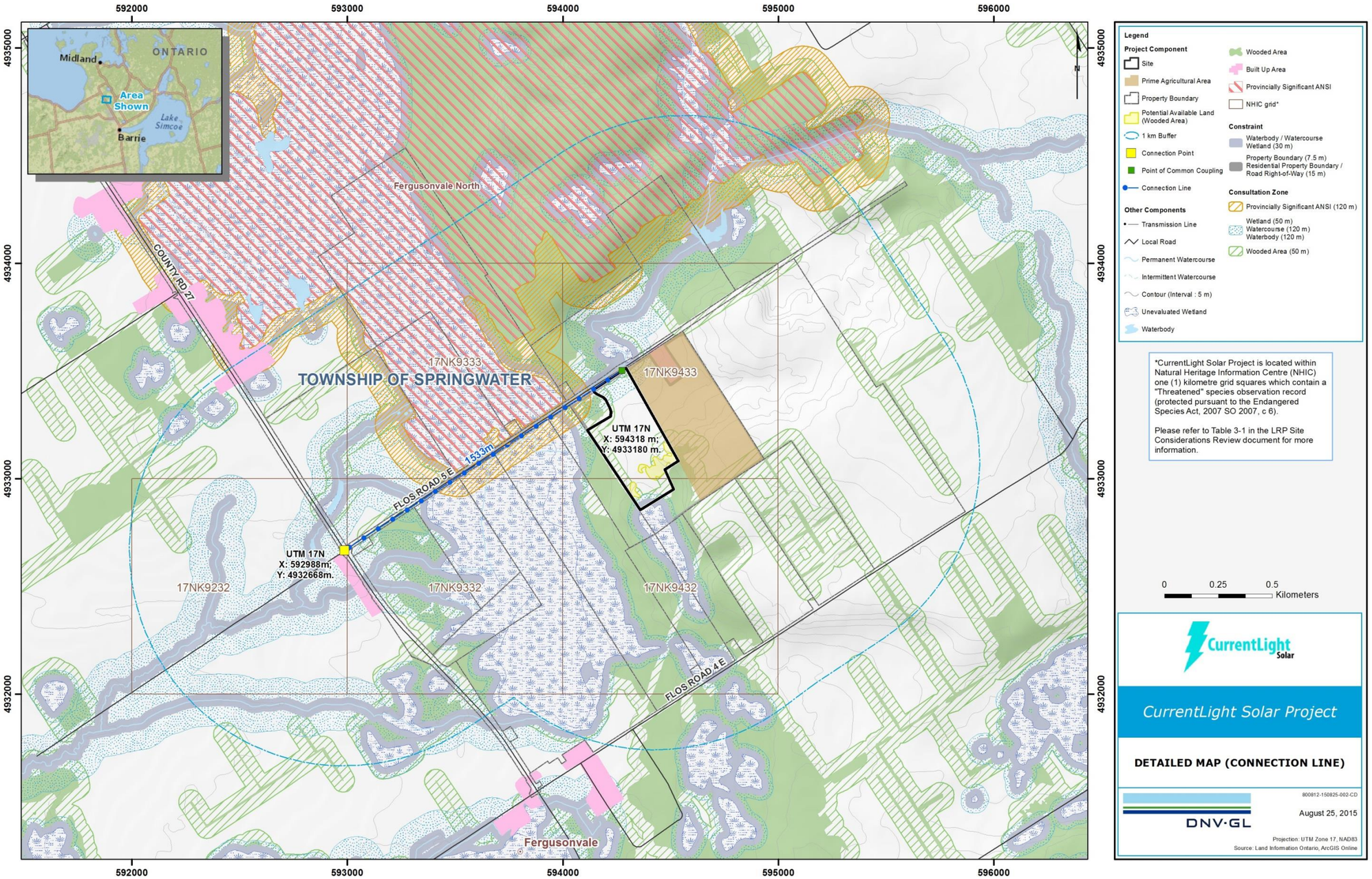
592000
593000
594000
595000
596000
4935000
4934000
4933000
4932000
Midland
ONTARIO
Area Shown
Lake Simcoe
Barrie
Fergusonvale North
COUNTY RD 27
17NK9333
TOWNSHIP OF SPRINGWATER
17NK9433
UTM 17N
X: 594318 m;
Y: 4933180 m.
1533m
FLOS ROAD 5 E
UTM 17N
X: 592988m;
Y: 4932668m.
17NK9232
17NK9332
17NK9432
FLOS ROAD 4 E
Fergusonvale
N
Legend
Project Component
Site
Prime Agricultural Area
Property Boundary
Potential Available Land (Wooded Area)
1 km Buffer
Connection Point
Point of Common Coupling
Connection Line
Other Components
Transmission Line
Local Road
Permanent Watercourse
Intermittent Watercourse
Contour (Interval : 5 m)
Unevaluated Wetland
Waterbody
Wooded Area
Built Up Area
Provincially Significant ANSI
NHIC grid*
Constraint
Waterbody / Watercourse Wetland (30 m)
Property Boundary (7.5 m)
Residential Property Boundary / Road Right-of-Way (15 m)
Consultation Zone
Provincially Significant ANSI (120 m)
Wetland (50 m)
Watercourse (120 m)
Waterbody (120 m)
Wooded Area (50 m)
*CurrentLight Solar Project is located within Natural Heritage Information Centre (NHIC) one (1) kilometre grid squares which contain a "Threatened" species observation record (protected pursuant to the Endangered Species Act, 2007 SO 2007, c 6).
Please refer to Table 3-1 in the LRP Site Considerations Review document for more information.
0
0.25
0.5
Kilometers
CurrentLight Solar
CurrentLight Solar Project
DETAILED MAP (CONNECTION LINE)
800812-150825-002-CD
August 25, 2015
DNV·GL
Projection: UTM Zone 17, NAD83
Source: Land Information Ontario, ArcGIS Online

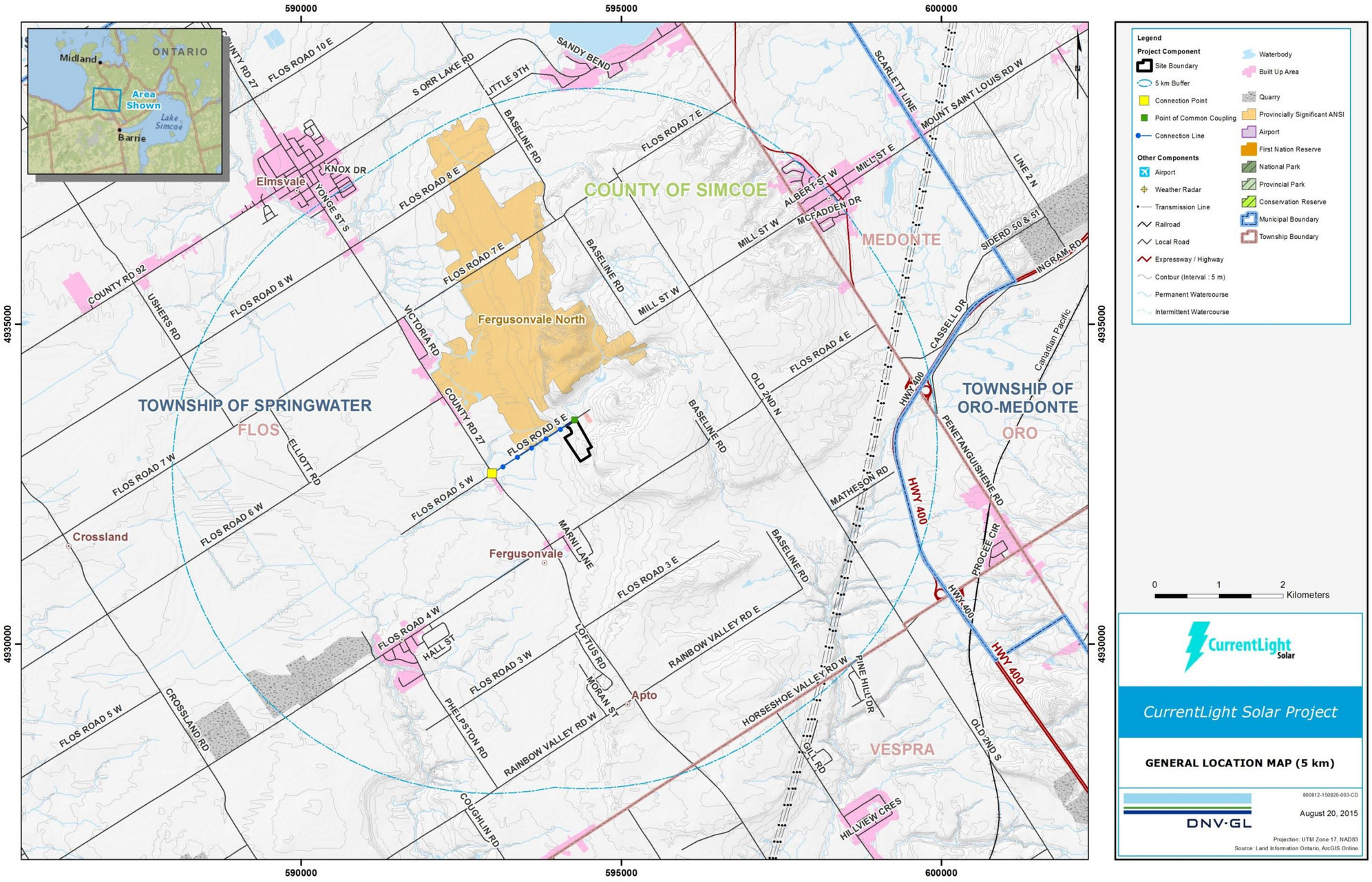
590000
595000
600000
4935000
4930000
Midland
ONTARIO
Area Shown
Lake Simcoe
Barrie
Elmsvale
KNOX DR
YONGE ST S
COUNTY OF SIMCOE
MEDONTE
TOWNSHIP OF SPRINGWATER
FLOS
TOWNSHIP OF ORO-MEDONTE
ORO
VESPRA
Fergusonvale North
Crossland
Fergusonvale
Apto
FLOS ROAD 10 E
S ORR LAKE RD
LITTLE 9TH
SANDY BEND
BASELINE RD
FLOS ROAD 7 E
FLOS ROAD 8 E
FLOS ROAD 8 W
COUNTY RD 92
USHERS RD
VICTORIA RD
COUNTY RD 27
FLOS ROAD 5 E
FLOS ROAD 5 W
FLOS ROAD 7 W
FLOS ROAD 6 W
ELLIOTT RD
MARNI LANE
FLOS ROAD 3 E
FLOS ROAD 4 W
HALL ST
FLOS ROAD 3 W
LOFTUS RD
MORAN ST
RAINBOW VALLEY RD E
RAINBOW VALLEY RD W
PHELPSTON RD
FLOS ROAD 5 W
CROSSLAND RD
COUGHLIN RD
MILL ST W
MILL ST E
ALBERT ST W
MCFADDEN DR
SCARLETT LINE
MOUNT SAINT LOUIS RD W
LINE 2 N
SIDERD 50 & 51
INGRAM RD
CASSELL DR
FLOS ROAD 4 E
OLD 2ND N
MATHESON RD
HWY 400
PENETANGUISHENE RD
PROCEE CIR
Canadian Pacific
HORSESHOE VALLEY RD W
PINE HILL DR
GILL RD
HILLVIEW CRES
OLD 2ND S
N
Legend
Project Component
Site Boundary
5 km Buffer
Connection Point
Point of Common Coupling
Connection Line
Other Components
Airport
Weather Radar
Transmission Line
Railroad
Local Road
Expressway / Highway
Contour (Interval : 5 m)
Permanent Watercourse
Intermittent Watercourse
Waterbody
Built Up Area
Quarry
Provincially Significant ANSI
Airport
First Nation Reserve
National Park
Provincial Park
Conservation Reserve
Municipal Boundary
Township Boundary
0
1
2
Kilometers
CurrentLight Solar
CurrentLight Solar Project
GENERAL LOCATION MAP (5 km)
800812-150820-003-CD
August 20, 2015
DNV·GL
Projection: UTM Zone 17, NAD83
Source: Land Information Ontario, ArcGIS Online

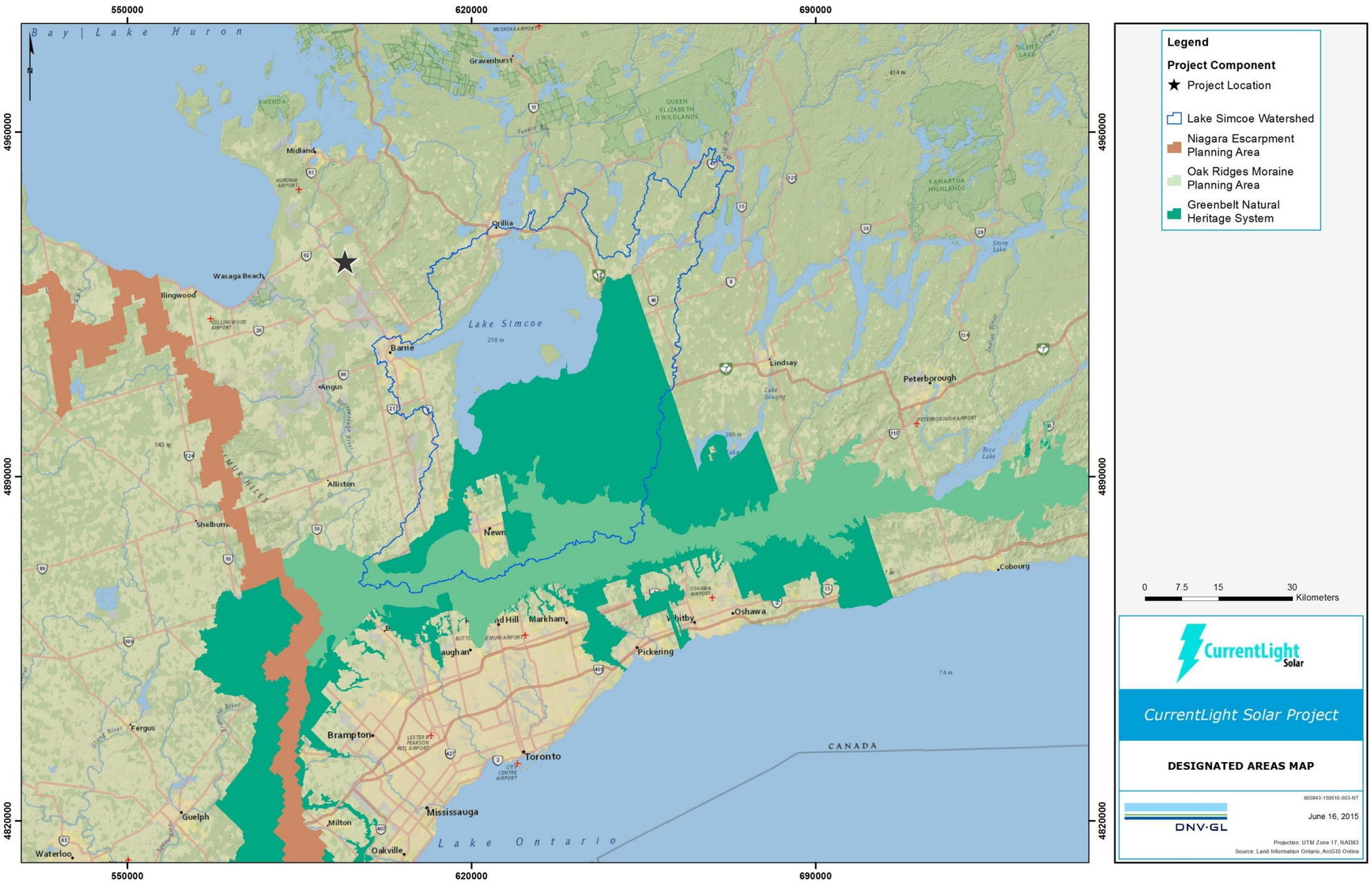
550000
620000
690000
4960000
4890000
4820000
Bay | Lake Huron
Gravenhurst
Midland
Orillia
Wasaga Beach
Collingwood
Barrie
Angus
Alliston
Lake Simcoe
Lindsay
Peterborough
Cobourg
Oshawa
Whitby
Pickering
Markham
Brampton
Toronto
Mississauga
Milton
Oakville
Guelph
Fergus
Waterloo
Lake Ontario
CANADA
Legend
Project Component
Project Location
Lake Simcoe Watershed
Niagara Escarpment Planning Area
Oak Ridges Moraine Planning Area
Greenbelt Natural Heritage System
0 7.5 15 30
Kilometers
CurrentLight Solar
CurrentLight Solar Project
DESIGNATED AREAS MAP
800843-150616-003-NT
June 16, 2015
DNV·GL
Projection: UTM Zone 17, NAD83
Source: Land Information Ontario, ArcGIS Online

2. SITE CONSIDERATIONS REVIEW TABLE

Table 2-1: Site Considerations Review

3.2.6 LRP Site Considerations Requirements	DNV GL Review / Comment	Requirement Satisfaction
(a) The Registered Proponent must provide evidence that they have received preliminary information in writing from MTCS regarding any known **archaeological resource** within 250 metres of the Site.	2432243 Ontario Corp. (SkyPower) has received preliminary information in writing from the MTCS regarding any known archaeological resource within 250 metres of the Sites.	This requirement shall be satisfied by the Registered Proponent's inclusion of **preliminary information in writing from MTCS** regarding any known archaeological resource within 250 metres of the Site.
(b) The Registered Proponent must provide detailed **scale maps** of the Large Renewable Project and the Connection Line at a suitable scale to clearly identify (collectively, the "Site Considerations Information"):		
(1) The **Site**, and if the Site is constituted by more than one non-contiguous Properties a scale map showing the outer boundary of the entire Site must be included;	DNV GL confirms that this item is Included in the Site Considerations, see Detailed Maps.	A copy of the Site Considerations Information (including copies of any background reports, sources or materials) must be continuously posted on the Large Renewable Project Website from the date that is at least fifteen (15) days prior to the date of the public community meeting identified in response to Subsection 3.2.5(c), and continuing until the IESO announces the Selected Proponents for this LRP I RFP, if any. A copy of the Site Considerations Information must have been delivered to the clerk of each Project Community, if applicable, and any other designated official prescribed by each Project Community, acting reasonably. This requirement shall be satisfied by: (i) the completion of the **Prescribed Form – Site Considerations Confirmation** attaching the Site Considerations Information (including reference to any background reports and sources, which must be published on the Registered Proponent's website) and confirming that, in the view of a qualified Independent Engineer, the Site Considerations Information is complete, accurate and consistent with this LRP I RFP and accepted methodologies, industry standards and best practice, provided that: (i) the Independent Engineer may rely on the views of one or more individuals who have the qualifications, training, expertise and experience in carrying out studies or evaluations as recommended or required by the Renewable Energy Approval and other equivalent environmental assessments or approvals (each a " Qualified Third Party "); and (ii) the Independent Engineer must identify and provide a summary of the qualifications, training, expertise and experience of each Qualified Third Party that it relies upon ;and (2) the Registered Proponent's confirmation in the Prescribed Form –Registered Proponent Declarations and substantiating evidence which must include: (i) a screenshot of the Large Renewable Project Website with the Site Considerations Information posted with the date and URL clearly shown; and (ii) copies of courier transmittal sheets evidencing delivery of the Site Considerations Information to each of the Project Communities.
(2) The proposed **Connection Line and Connection Point**, showing the length of the Connection Line, the GPS coordinates for the Site and the Connection Point, and any other TS (or associated feeder) or the Circuit connected to the IESO Controlled Grid that is closer in geographic proximity to the Site than the proposed Connection Point;	DNV GL confirms that this item is Included in the Site Considerations, see Detailed Maps. 2432243 Ontario Corp. (SkyPower) has indicated this is the closest one which will be confirmed in the bid submission.	
(3) To the extent available, the proposed location of **key features of the Large Renewable Project such as access roads, internal driveways, generating equipment, structures, transformers, inverters and communications towers**.	2432243 Ontario Corp. (SkyPower) has completed a conceptual layout presenting locations of key features, see Detailed Maps.	
(4) The boundaries of any **Municipality** and Unorganized Territory in which the Site or the Connection Line is to be located, in whole or in part, including the identity of each Municipality and, if applicable, Unorganized Territory.	DNV GL confirms that this item is Included in the Site Considerations, see General Location Map.	
(5) The boundaries of any **First Nation Lands** the Site or the Connection Line is to be located, in whole or in part, including the identity of the First Nation Lands and the Corresponding First Nation Community	The Site is not located within First Nation Lands.	

3.2.6 LRP Site Considerations Requirements	DNV GL Review / Comment	Requirement Satisfaction
(6) The boundaries of any **geographic township** (identified pursuant to the Territorial Division Act, 2002, SO 2002, c 17, Sched. E) in which the Large Renewable Project or the Connection Line is to be located, in whole or in part, including the identity of the geographic township	DNV GL confirms that this item is Included in the Site Considerations, see General Location Map.	
(7) any "**highway**" (as defined in the Highway Traffic Act, RSO 1990, c H.8) crossing or located within 5 kilometres of the Site or the proposed Connection Line, including the location, name and number of each such highways	DNV GL confirms that this item is Included in the Site Considerations, see General Location Map.	
(8) any "**railway**" (as defined in the Canada Transportation Act, SC 1996, c 10) crossing or located within 5 kilometres of the Site or the proposed Connection Line, including the location and name of each such railways;	DNV GL confirms that this item is Included in the Site Considerations, see General Location Map.	
(9) any **national park** (identified in Schedule 1 of the Canada National Parks Act, SC 2000, c 32), **provincial park or conservation reserve** (identified pursuant to the Provincial Parks and Conservation Reserves Act, 2006, SO 2006, c 12) located within 120 metres of the Site or the proposed Connection Line, including the location and name of such parks or conservation reserves;	DNV GL confirms that this item is Included in the Site Considerations, see Detailed Maps. DNV GL did not identify any Provincial Park, National Park or Conservation Reserve within 120 m of the Site or the Proposed Connection Line.	
(10) any **airports, aerodromes and weather radars** located within 5 kilometres of the Site or the proposed Connection Line, including the location and name of such airports, aerodromes and weather radars;	DNV GL confirms that this item is Included in the Site Considerations, see General Location Map. DNV GL did not identify any airport, aerodrome, or weather radar within 5 kilometers of the Site or the Proposed Connection Line.	
(11) the **Property boundaries** for each Property on which the Site is located, each Property that Abuts Property on which the Site is located, each Property where the proposed Connection Line will be situated, and each Property that abuts a Property where the proposed Connection and for each Property where the proposed Connection Line will be situated and each Property that Abuts such Property;	DNV GL confirms that this item is Included in the Site Considerations, see Detailed Maps.	
(12) any **Permanent Known Water Body** located within 120 metres of the Site or the proposed Connection Line, including the location and, if applicable, the common name associated with such Permanent Known Water Body;	DNV GL confirms that this item is Included in the Site Considerations, see Detailed Maps.	

3.2.6 LRP Site Considerations Requirements	DNV GL Review / Comment	Requirement Satisfaction
(13) if the Large Renewable Project is to utilize **On-Shore Wind** as it Renewable Fuel: (i) the location of any other Renewable Generating Facilities that utilize On-Shore Wind as a Renewable Fuel that have been constructed and are located within 5 kilometres of the Site clearly identifying the location of each turbine; and (2) the location of the project site boundary for any proposed but unconstructed Renewable Generating Facilities that utilize On-Shore Wind as a Renewable Fuel that are located within 5 kilometres of the Site and which have received a Renewable Energy Approval as indicated at www.ontario.ca/environment-and-energy/renewable-energy-projects-listing	The Large Renewable Project will not utilize On-Shore Wind as its Renewable Fuel. This item does not apply.	
(14) if the Large Renewable Project is to be located on provincial **Crown lands** (in whole or in part): (i) the boundaries of each Property on which the Site is located, and that Abuts the Property on which the Site is located; and (2) every Provincial Crown Land Lease located on a Property on which the Site is located, and that Abuts the Property on which the Site is located;	The Site is not located on Crown Land.	
(15) (i) within a Natural Heritage Information Centre 1 kilometre grid square which contains an **"Endangered" or "Threatened" species** observation record (protected pursuant to the Endangered Species Act, 2007, SO 2007, c 6);	DNV GL reviewed the NHIC species records within 1 kilometer grid squares intersecting the Site and the Connection line. The records are presented in Section 3.	
(15) (ii) within 120 metres of **a provincially significant area of natural and scientific interest**;	DNV GL confirms that this item is Included in the Site Considerations, see Detailed Maps. The Connection Line is located within 120 m from a Provincially Significant Area of Natural and Scientific Interest (Fergusonvale North).	
(15) (iii) within 120 metres of a known **provincially significant wetland**;	DNV GL confirms that this item is Included in the Site Considerations, see Detailed Maps. The Site and Connection Line are not within 120 m of any known provincially significant wetland.	
(15) (iv) within or Abutting an area designated in the plan approved under the **Niagara Escarpment** Planning and Development Act, the plan approved under the **Oak Ridges Moraine** Conservation Act, 2011 and O. Reg. 142/02, the plan approved under the Greenbelt Act, 2005, and the **Lake Simcoe watershed** (as defined in the Lake Simcoe Protection Act, 2008);	The Site and Connection Line are not located within the Niagara Escarpment, the Oak Ridges Moraine, or the Lake Simcoe Watershed. See Designated Areas map.	

3.2.6 LRP Site Considerations Requirements	DNV GL Review / Comment		Requirement Satisfaction
(15) (v) within or Abutting a recognized **heritage resource** (including Properties protected under the Ontario Heritage Act, RSO 1990,c O.18, Properties included on a list or register of heritage resources maintained by the Municipality, Properties that are the subject of a local or provincial plaque, or Properties that are set aside as a national historic site of Canada under Section 42 of the Canada National Parks Act, SC 2000, c 32).	DNV GL did not identify any recognized heritage resource within or abutting the Site or the Connection Line. The sources that have been reviewed are listed in Section 4.		
(c) A Large Renewable Project that uses Non-Rooftop Solar as its Renewable Fuel must also meet the following requirements:			
(1) if the Large Renewable Project's Site is located, in whole or in part, within the boundaries of the Approved Official Plan of a Municipality or Planning Board that has completed the **Prime Agricultural Area** designation process for an **Approved Official Plan** : (i) the Large Renewable Project must not have its Site located within any Prime Agricultural Areas as set out in the Municipality's or Planning Board's Approved Official Plan at the time the Prescribed Form– Agricultural Land Use Confirmation for Non-Rooftop Solar is completed, and (ii) must not have its Site located in whole or in part on any Specialty Crop Areas at the time the Prescribed Form– Agricultural Land Use Confirmation for Non-Rooftop Solar is completed;	Lower Tier Municipality: **Township of Springwater** The planning Review prepared by an official Land Use Planner confirmed that the Site is located within a Local Municipality (Township of Springwater) that has completed the Prime Agricultural Area designation process for an Approved Official Plan. The Official Plan was approved in 1996. The Property that makes up **CurrentLight** contains Prime Agricultural Area, however there is no Prime Agricultural Area intersecting the **CurrentLight** Site boundary.	Upper Tier Municipality: **County of Simcoe** The planning Review prepared by an official Land Use Planner confirmed that the Site is **not** located within an Upper Tier Municipality (County of Simcoe) that has completed the Prime Agricultural Area designation process for an Approved Official Plan. The Official Plan was partially approved in 1998, however Schedule 5.1 Land Use Designations has not been approved. **CurrentLight** is intersecting Prime Agricultural Area from the unapproved land use designation.	This requirement shall be satisfied by the completion of the **Prescribed Form – Agricultural Land Use Confirmation** and, if required, the **Prescribed Form – Agricultural Land Evaluation Study Peer Review Attestation**

3.2.6 LRP Site Considerations Requirements	DNV GL Review / Comment	Requirement Satisfaction
	The planning Review prepared by an official Land Use Planner confirmed that this item does not apply.	
(2) if the Large Renewable Project's Site is located, in whole or in part, within the boundaries of the Approved Official Plan of a Municipality or Planning Board that has completed the Prime Agricultural Area designation process for an Approved Official Plan or any part of the Site is located, in whole or in part, on one or more Properties outside of the boundaries covered by a Municipality's or Planning Board's Approved Official Plan referred to in Subsection 3.2.6(c)(i)(1).	The planning Review prepared by an official Land Use Planner confirmed that the Site is located within a Local Municipality that has completed the Prime Agricultural Area designation process for an Approved Official Plan.	
(3) Notwithstanding the foregoing, the requirements in subsections (1) and (2) above will not apply to the portion of the Site located on lands that are within the paragraphs (a), (b) or (c) of the definition of **First Nation Lands**.	The Site is not located within First Nation Lands.	

3. NATURAL HERITAGE INFORMATION CENTER SPECIES RECORD

The following table present the Species Observations records contained within the Natural Heritage Information Center 1 km grid square intersecting the Site or Connection Line.

Provincial Rank (S-Rank)
S1: Critically Imperilled
S2: Imperilled
S3: Vulnerable
S4: Apparently Secure
SH: Historic
SX: Presumed Extirpated

COSEWIC and SARO Status
END/E: Endangered
THR/T: Threatened
SC: Special Concern
NAR: Not at Risk

Table 3-1: NHIC Species Records – MagnificientLight

Scientific Name	Common Name	S-Rank	COSEWIC Status	SARO Status
Chelydra serpentina	Snapping Turtle	S3	SC	SC
Eleocharis rostellata	*Beaked Spike-rush*	*S3*		

4. CULTURAL RESOURCE REVIEW SUMMARY

Table 4-1: Cultural Resource Review Summary

Cultural Resource Database or Contact	Source
Ontario Heritage Trust's Online Plaque Guide	Available Online: http://www.heritagetrust.on.ca/Resources-and-Learning/Online-Plaque-Guide.aspx Consulted on April 17th 2015. DNV GL did not identify any Plaques within or abutting the Site or Connection Line. See Section 6.
Canada's Historics Places Register	Available Online: http://www.historicplaces.ca/en/rep-reg/search-recherche.aspx Consulted on April 17th 2015. DNV GL did not identify any Historic Places within or abutting the Site or Connection Line. See Section 6.
Parks Canada Directory of Federal Heritage Designations	Available Online: http://www.pc.gc.ca/apps/dfhd/search-recherche_eng.aspx Consulted on June 16th 2015. DNV GL reviewed the list of Federal Heritage Designations located in the nearby towns of Elmsvale, Fergusonvale, Phelpston, Craighurst, Hillsdale and Apto and did not identify any features within or abutting the Sites or Connection Line.
Township of Springwater	Email sent to Karen Way, Deputy Clerk, on April 15th, 2015. Response received from Ms. Way on April 15th 2015 providing the following website links to the Township of Springwater heritage properties, see Section 6: Available Online: http://www.springwater.ca/UserFiles/Servers/Server_229/File/Register%20-%20Designated%20Properties%20-%20Website.pdf http://www.springwater.ca/UserFiles/Servers/Server_229/File/Register%20-%20Listed%20Properties%20APPROVED%20July%2016,%202012.pdf DNV GL reviewed the list of Designated Heritage Properties and the Heritage Registrar Properties on April 17th 2015 and did not identify any properties within or abutting the Site or Connection Line.

Cultural Resource Database or Contact	Source
County of Simcoe	Available Online: http://maps.simcoe.ca/StoryMaps/HistoricSites/ Consulted on June 16th 2015. Email sent on May 22nd 2015 to David Parks, Director of Planning. Follow up email sent on May 27th. Response received from Mr. Parks on May 28th, 2015 confirming that the list and maps of historical sites are located on the County website, and at the local municipalities. See Section 6. DNV GL consulted the mapping tool and did not identify any historic sites within or abutting the Site or Connection Line.
Ontario Heritage Trust	Letter received from the Ontario Heritage Trust on May 8th 2015 confirms that the Trust does not have any conservation easements sites within or adjacent to the Site and Connection Line. See Section 6.

5. SPATIAL DATA SOURCES

Table 5-1: Spatial Data Sources

Feature	Source of Spatial Data	Source of Setback	Consultation Zone	Constraint
Provincially significant wetland	LAND INFORMATION ONTARIO	O.Reg. 359 section 38	50m	avoid
Significant ANSI (earth and life science) and all candidates	LAND INFORMATION ONTARIO	O. Reg. 359 Section 38	50m	-
Significant Woodland	LAND INFORMATION ONTARIO	O. Reg. 359 Section 38	50m	-
Woodland	LAND INFORMATION ONTARIO	Best Practice	50m	10m
Waterbody	LAND INFORMATION ONTARIO	O.Reg. 359 section 39,40	120m	30m
Watercourse	LAND INFORMATION ONTARIO	O.Reg. 359 section 39,40	120m	30m
Other Wetland	LAND INFORMATION ONTARIO	Best Practice	50m	30m
Other ANSI	LAND INFORMATION ONTARIO	Best Practice	avoid	-
Endangered or Threatened Species	NHIC	N/A	N/A	N/A
Heritage Resources	See Section 4	N/A	N/A	N/A
Highway	LAND INFORMATION ONTARIO	CanSIA Recommendations (Land Use Working Group)	N/A	15m from Road Right-of-Way
Railway	LAND INFORMATION ONTARIO	N/A	N/A	N/A
CLI Soil Map	LAND INFORMATION ONTARIO	LRP Site Considerations	N/A	Avoid CLI Classes 1,2,3
Prime Agricultural Area	Township of Springwater Official Plan	LRP Site Considerations	N/A	Avoid
Geographic Township	LAND INFORMATION ONTARIO	N/A	N/A	N/A

Feature	Source of Spatial Data	Source of Setback	Consultation Zone	Constraint
Municipality Boundary	LAND INFORMATION ONTARIO	N/A	N/A	N/A
Airport	LAND INFORMATION ONTARIO	N/A	N/A	N/A
Weather Radar	Industry Canada	N/A	N/A	N/A
Quarry	LAND INFORMATION ONTARIO	N/A	N/A	N/A
Adjacent Renewable Energy Projects	DNV GL Ontario Renewable Energy Atlas	N/A	N/A	N/A
Transmission Line	LAND INFORMATION ONTARIO	N/A	N/A	N/A
Gas Pipeline	LAND INFORMATION ONTARIO	N/A	N/A	N/A
Conservation Reserve	LAND INFORMATION ONTARIO	N/A	N/A	N/A
Provincial Park	LAND INFORMATION ONTARIO	N/A	N/A	N/A
First Nation Lands	LAND INFORMATION ONTARIO	N/A	N/A	N/A
Property Boundary	Customer	CanSIA Recommendations (Land Use Working Group)	N/A	7.5m or 15m from Residential Property
Building	LAND INFORMATION ONTARIO	N/A	N/A	N/A
Dwellings	Aerial Imagery	N/A	N/A	N/A

6. CULTURAL RESOURCES REFERENCES

Ontario Heritage Trust Online Plaque Guide

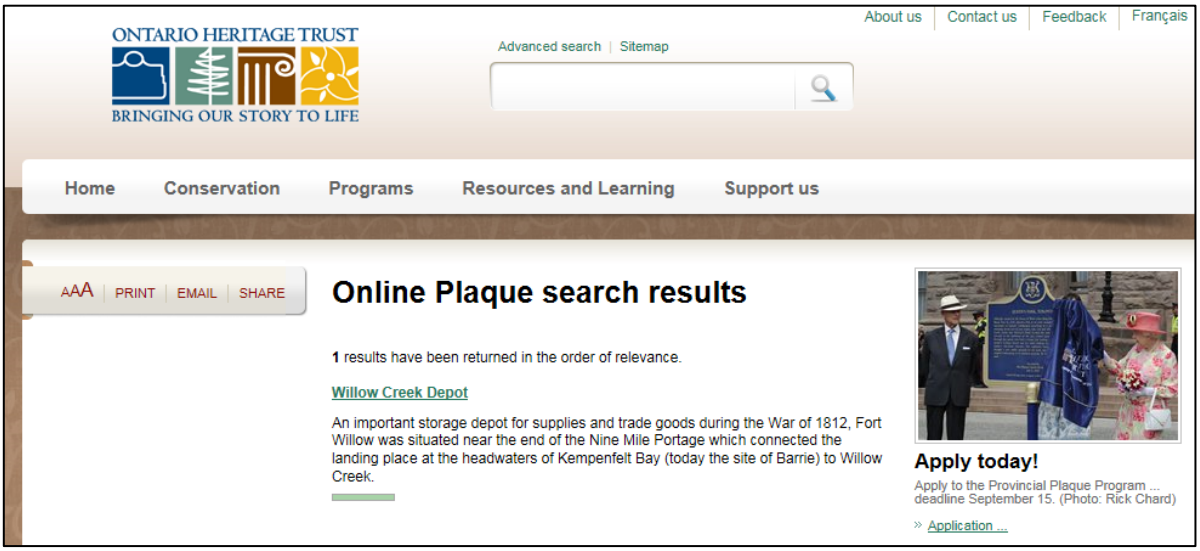

Canada's Historic Places Register

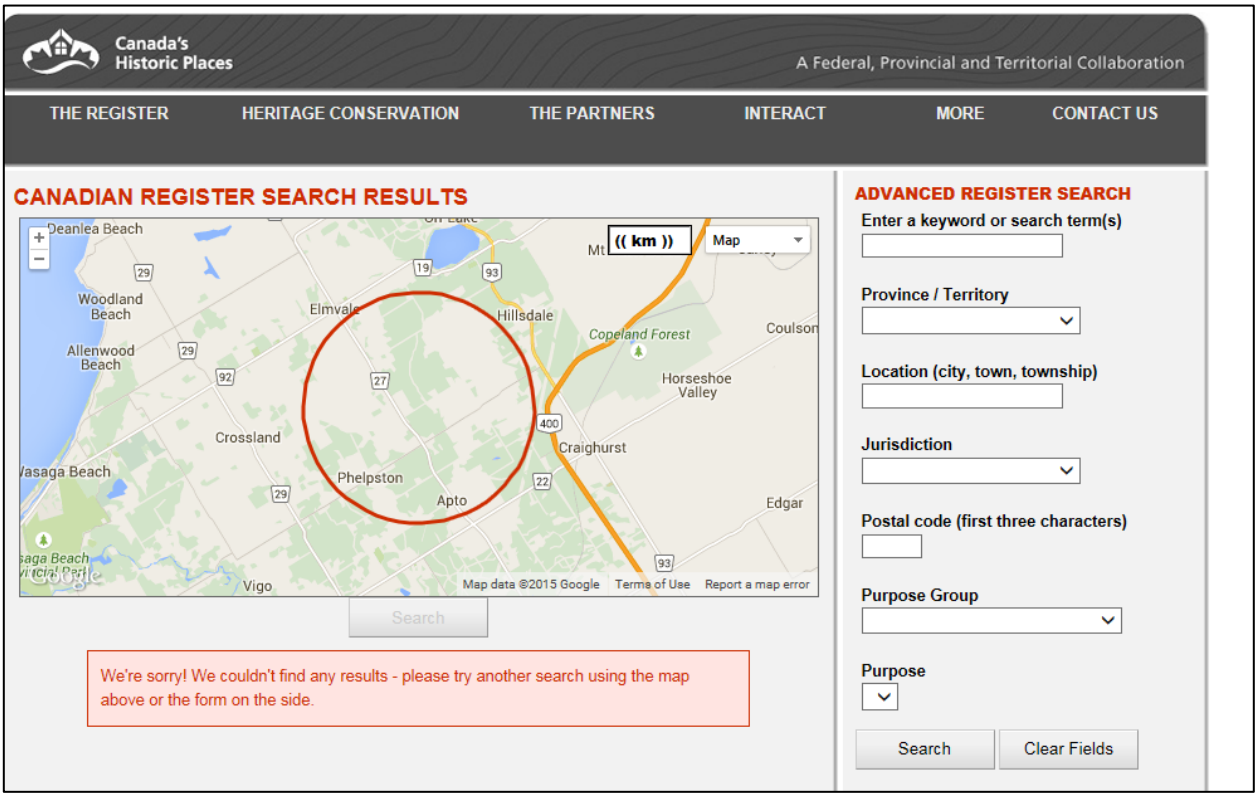

Information Request – Township of Springwater

From: De Granpre, Charles
To: karen.way@springwater.ca
Cc: Langelier, Francis
Subject: Map or Listing of Heritage Resources in the Township of Springwater
Sent: Wed 4/15/2015 3:36 PM

Good Afternoon Mrs Way,

I would like to request a map, locations or listing of all recognized heritage resources and Properties within the Township of Springwater.

If it is possible to obtain the information regarding these recognized heritage resources in the form of a shapefile, that would be ideal.

Many thanks for your help with this inquiry.

With Best Regards,

Charles De Grandpré

for GL Garrad Hassan Canada Inc.

Information Request Response – Township of Springwater

From: Karen Way <Karen.Way@springwater.ca>
To: De Granpre, Charles
Cc: Langelier, Francis
Subject: RE: Map or Listing of Heritage Resources in the Township of Springwater
Sent: Wed 4/15/2015 3:55 P

Good Afternoon Charles

I have checked with our Planning Department and we do not have a shapefile noting our heritage properties. All heritage addresses are available on our website at the following links:

Designated Heritage Properties – http://www.springwater.ca/UserFiles/Servers/Server_229/File/Register%20-%20Designated%20Properties%20-%20Website.pdf

Heritage Register Properties – http://www.springwater.ca/UserFiles/Servers/Server_229/File/Register%20-%20Listed%20Properties%20APPROVED%20July%2016,%202012.pdf

If you have any further questions regarding heritage information in Springwater, please feel free to contact me.

Thank you
Karen

Karen Way
Deputy Clerk
Township of Springwater
2231 Nursery Road
Minesing, ON L0L 1Y2
P: 705-728-4784 ext.2042
F. 705-728-6957

Information Request - County of Simcoe

From: Langelier, Francis
Sent: May-22-15 3:57 PM
To: 'david.parks@simcoe.ca'
Subject: Map or Listing of Heritage Resources in the County of Simcoe

Good Afternoon,

I am interested in obtaining the locations of the recognized heritage sites within the County of Simcoe. Would you be able to provide a map or a list of the locations of all registered heritage resources and properties?
If it is possible to provide the information regarding these sites in the form of a shapefile, that would be much appreciated.

Many thanks for your help with this inquiry.

Best Regards,

Francis Langelier
GIS Team Leader, Environmental and Permitting Services
DNV GL - Energy

From: Langelier, Francis [mailto:francis.langelier@dnvgl.com]
Sent: Wednesday, May 27, 2015 5:09 PM
To: Parks, David
Cc: Lucas Reindler
Subject: RE: Map or Listing of Heritage Resources in the County of Simcoe

Good afternoon Mr. Parks,

Just following up with you regarding the email that I sent to you earlier this month (below). Can you confirm that you have no information on recognized heritage sites within the County of Simcoe?
We already consulted the list of Historic Sites available through your web mapping application: http://maps.simcoe.ca/StoryMaps/HistoricSites/

Best Regards,

Francis Langelier
GIS Team Leader, Environmental and Permitting Services
DNV GL - Energy

Information Request Response – County of Simcoe

From: Parks, David [mailto:David.Parks@simcoe.ca]
Sent: May-28-15 12:03 PM
To: Langelier, Francis
Subject: RE: Map or Listing of Heritage Resources in the County of Simcoe

The List and maps of historical site are located on our web site and also at the local municipalities.

Ontario Heritage Trust Confirmation Letter

ONTARIO HERITAGE TRUST

An agency of the Government of Ontario

10 Adelaide Street East
Toronto, Ontario M5C 1J3

Telephone: 416-325-5000
Fax : 416-325-5071
www.heritagetrust.on.ca

VIA MAIL AND EMAIL

May 8, 2015

Arlene Whitmore, Project Manager
GL Garrad Hassan Canada Inc. DNV GL – Energy
4100 Rue Molson, Suite 100
Montreal, QC H1Y 3N1

Dear Ms. Whitmore:

Re: AbsoluteLight Solar Project | BrightPark Solar Project | EmittingLight Solar Project
FiniteLight Solar Project | PureLight Solar Project | SpringLight Solar Project
MajesticLight Solar Project | CurrentLight Solar Project
LRP | RFP Information Request

We are in receipt of your email of May 4th and May 8th, 2015 and accompanying mapping to Jeremy Collins at the Ontario Heritage Trust with respect to the above-noted LRP | RFP Information Request.

As the Province's lead heritage agency, the Trust is mandated to preserve, protect and promote the conservation of the Province's rich natural and cultural heritage. In carrying out the above mandate, the Trust protects many significant cultural heritage and natural heritage sites across Ontario through ownership and conservation easements. The Trust also promotes appropriate measures to protect heritage resources which may be affected by large-scale undertakings.

Further to your request for information, we have reviewed the maps of the study areas for the above-noted eight proposed renewable energy projects against our database of Trust easement properties. We can confirm that the Trust does not have any conservation easement sites within or adjacent to these study areas or the connection line.

We strongly encourage you to contact the Ministry of Tourism, Culture and Sport, if you have not already done so, in order to determine if there are any other cultural heritage interests which may be affected by this project. In this regard, we recommend that you liaise with Laura Hatcher, Heritage Planner / Acting Team Lead, Land Use Planning, Cultural Services Unit at the Ministry. She can be reached at 416-314-3108 by phone or Laura.Hatcher2@ontario.ca by email.

Should you have any questions, please contact me at 416-325-5019.

Yours truly,

Michael Sawchuck
Manager, Acquisitions and Conservation Services

Copy: Paula Kulpa, Acting Manager, Culture Services Unit, MTCS (by email only)
Laura Hatcher, Heritage Planner/Acting Team Lead, Cultural Services Unit, MTCS (by email only)